



LEEDS INTERNATIONAL SCHOOL

Panadura | Matara | Galle | Horana | Ambalangoda | Matugama | Tangalle | Piliyandala |
Negombo | Maharagama

Write your name here:

Surname	Other names
---------	-------------

Centre Number

--	--	--	--	--

Candidate Number

--	--	--	--	--

Geography

Form – I

1st Term Test 2021 / 2022

Time : 1 hours 30 minutes

Materials Required:

Instructions to Students

- Answer all the questions.
- Answer the questions in the spaces provided.
- Fill in the box at the top of this page with your full name and the class.

Information

- The total mark for this paper is 100.
- The marks for each question are shown in brackets.

Advice

- Read each question carefully before you start to answer it.
- Try to answer every question.
- Please write your answers neatly and legibly.
- Check your answers if you have time at the end.

Teacher's Name :

Signature :

Q. No.	Marks
Part 1	
Q 1	10
Q 2	05
Q 3	05
Q 4	05
Part 2	
Q 1	10
Q 2	10
Q 3	15
Q 4	18
Q 5	10
06	12
Total	100

Part I

1. Underline the most suitable answer.

- (a) The Department of Meteorology is located at
 - (i) Gampaha (ii) Kalutara (iii) Colombo (iv) Rathnapura
- (b) The sub direction between South and West is
 - (i) West-South (ii) South-West (iii) North-West (iv) South-East
- (c) Largest administrative location is,
 - (i) School (ii) Divisional Secretariat Division
 - (iii) District (iv) Province
- (d) The incident that can be observed before the rain is,
 - (i) Flowing water (ii) The sky becomes dark colour
 - (iii) High temperature (iv) The environment become calm and quiet
- (e) Select the most accurate statement.
 - (i) Rain gauge is used to measure temperature.
 - (ii) Wind direction indicator is used to measure rainfall.
 - (iii) Anemometer is used measure the speed of wind.
 - (iv) Thermometer is used to measure the rainfall.

(2 × 5 = 10 marks)

2. State whether the following statements are true (T) or false (F).

- (a) Precipitation means the rainfall. ()
- (b) Temperature and winds are weather elements. ()
- (c) Nuwara - Eliya has a warm climate. ()
- (d) Weather is changed according to the time and the region. ()
- (e) South- East is located between East and South directions. ()

(1 × 5 = 05 marks)

3. Fill in the blank with the most suitable answer.

(Natural, provinces, condensation, districts, manmade, direction of the wind, evaporation,
divisions, speed of wind)

- (a) There are 25 in Sri Lanka.
- (b) There are 9 in Sri Lanka.
- (c) Streams and lowlands are features.
- (d) Clouds are formed with the of water vapor.
- (e) We use anemometer to measure the

(1 × 5 = 05 marks)

4. Complete the blanks in the given paragraph for question no. 16 to 20.

The Department of (16)..... is located in the Baudhaloka Mawatha in Colombo. There are many (17) located around the Island. Weather reports are prepared by using information on (18) collected daily from various places. (19) is used to measure temperature and degrees of (20)..... is used to measure it.

(1 × 5 = 05 marks)

Part II

1. (a) What is meant by weather? *[3]*

.....
.....

(b) Name three weather elements that you have learnt. *[3]*

.....
.....

(c) Write the 02 advantages of knowing the weather conditions. *[4]*

.....
.....

Total for Question 1 = 10 marks

2.



A



B

(a) Write the 2 elements of weather that are mentioned in above A and B pictures. *[2]*

.....
.....

(b) Write two equipment that are used to measure the above weather elements. *[2]*

.....
.....

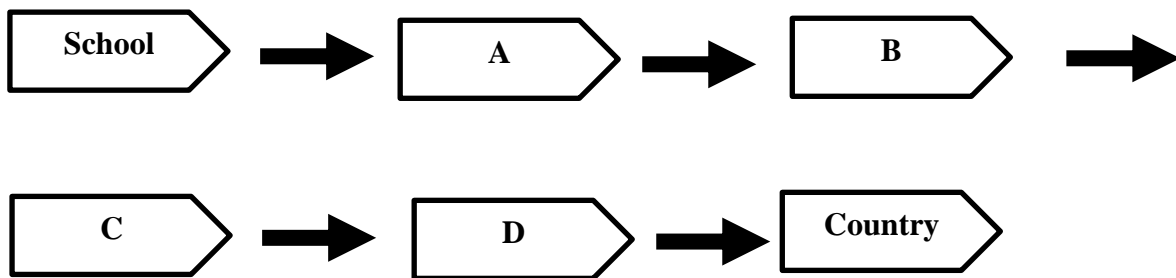
(c) Fill the following grid.

Weather element	Equipment	Unit
Rainfall	Rain Gauge
.....	Temperature	Degrees of Celsius / Fahrenheit
Direction of wind	Direction shown by the arrow
.....	Anemometer
.....	By observation	-

[6]

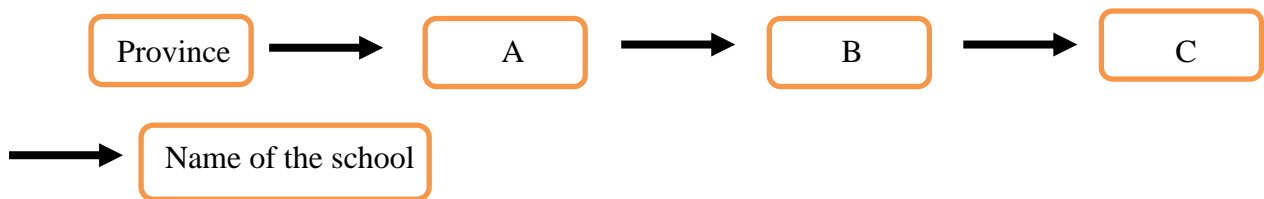
Total for Question 2 = 10 marks

3. (a) Complete the following chart using the administrative hirachy.



[4]

(b) Complete the following chart using the way that you write the name of the school



[3]

(c) Using the above mentioned information (ABC) write the name of your school.

[5]

.....

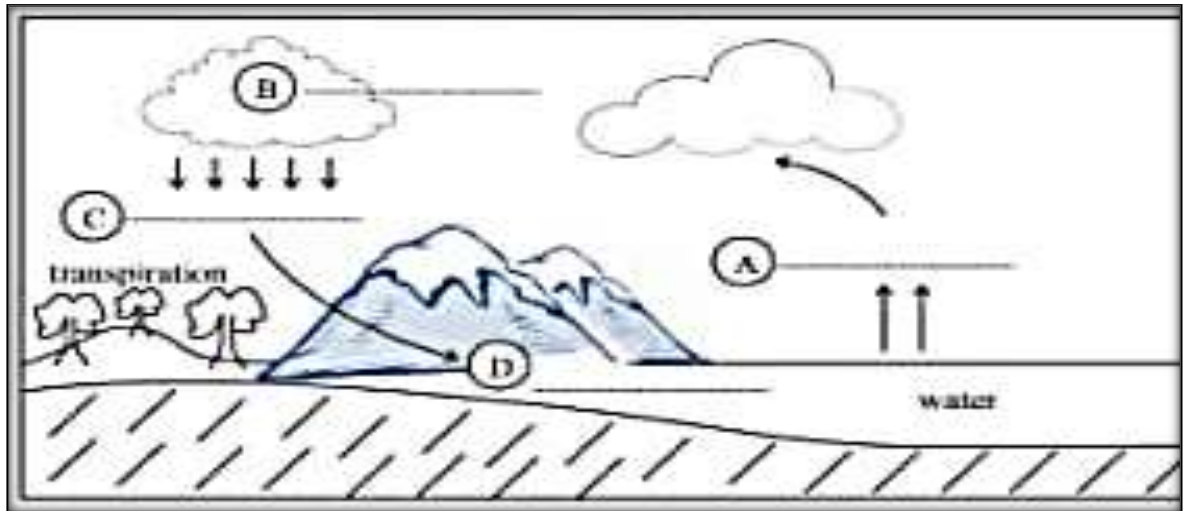
(d) Write 3 districts that are located close to the district where your school is located.

[3]

.....

Total for Question 3 = 15marks

4.



(a) Draw and name an equipment that is used to measure the process in the "C" situation.

[4]

(b) Name the letters A, B and C.

[6]

.....
.....
.....

(c) Write two methods of water conservation.

[4]

.....
.....
.....

(d) Mention four harmful effects of water pollution.

[4]

.....
.....
.....

Total for Question 4 = 18 marks

5. (a) Write 2 differences between a picture and a sketch.

.....
.....

(b) Draw a sketch map for the following picture.



Total for Question 5 = 10 marks

6. (a) Name the Provinces named by letters A, B, C of this given map.

[3]



A.....
B.....
C.....

(b) Write 3 provinces that have sea boundaries. [3]

.....
.....
.....

(c) Mark A, B, C, D, E and F in a Sri lankan map.

A- Colombo B – Galle C – Kandy
D – Jaffna E- Mannar
F- Hambantota

[6]

Total for Question 5 = 12 marks

TOTAL FOR PAPER = 100 MARKS

END

Prepared By : Ms..Udari Maduwanthi
Set By : Ms. Udari maduwanthi
Checked By (SC): Ms.Manusha Panchali